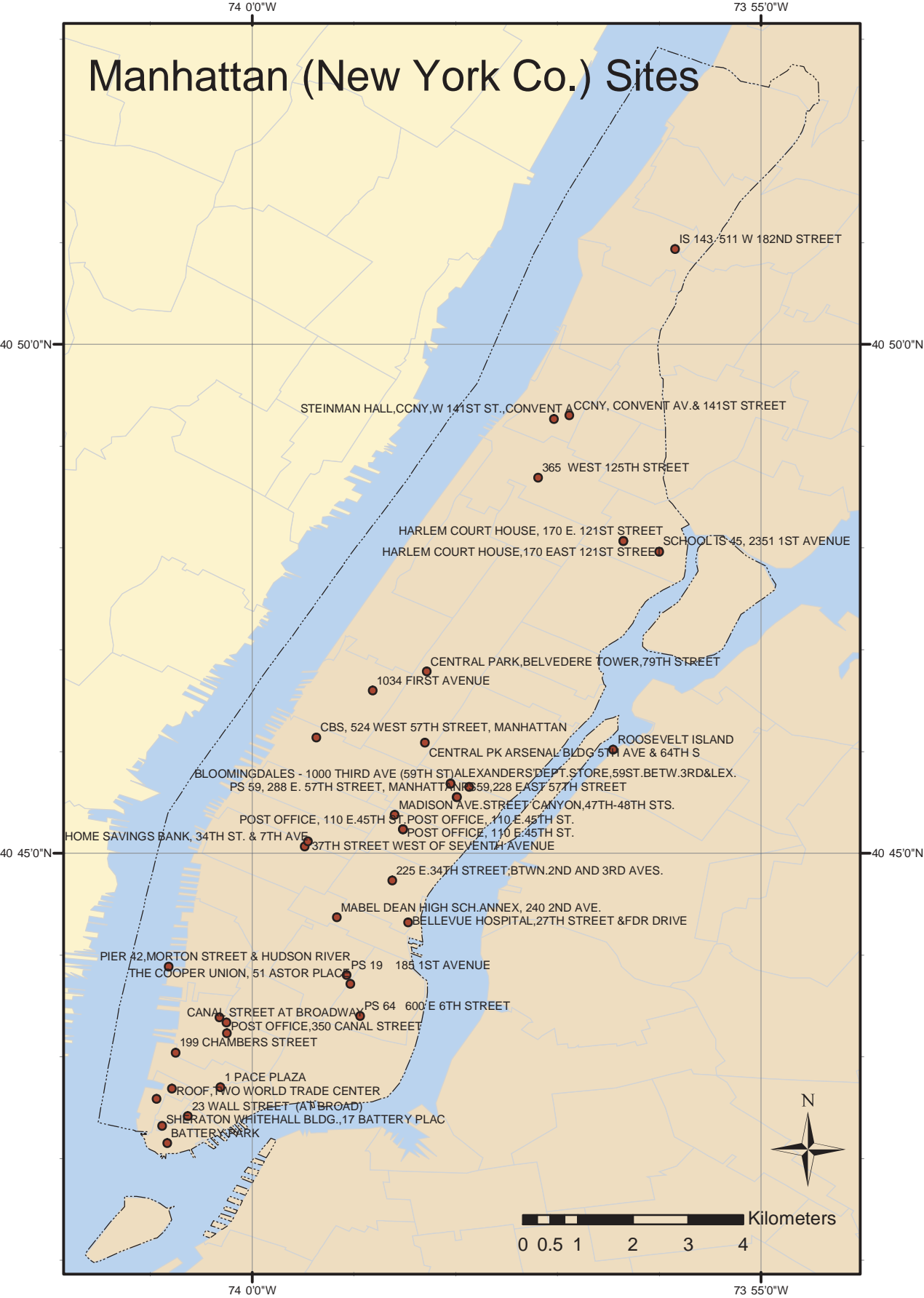
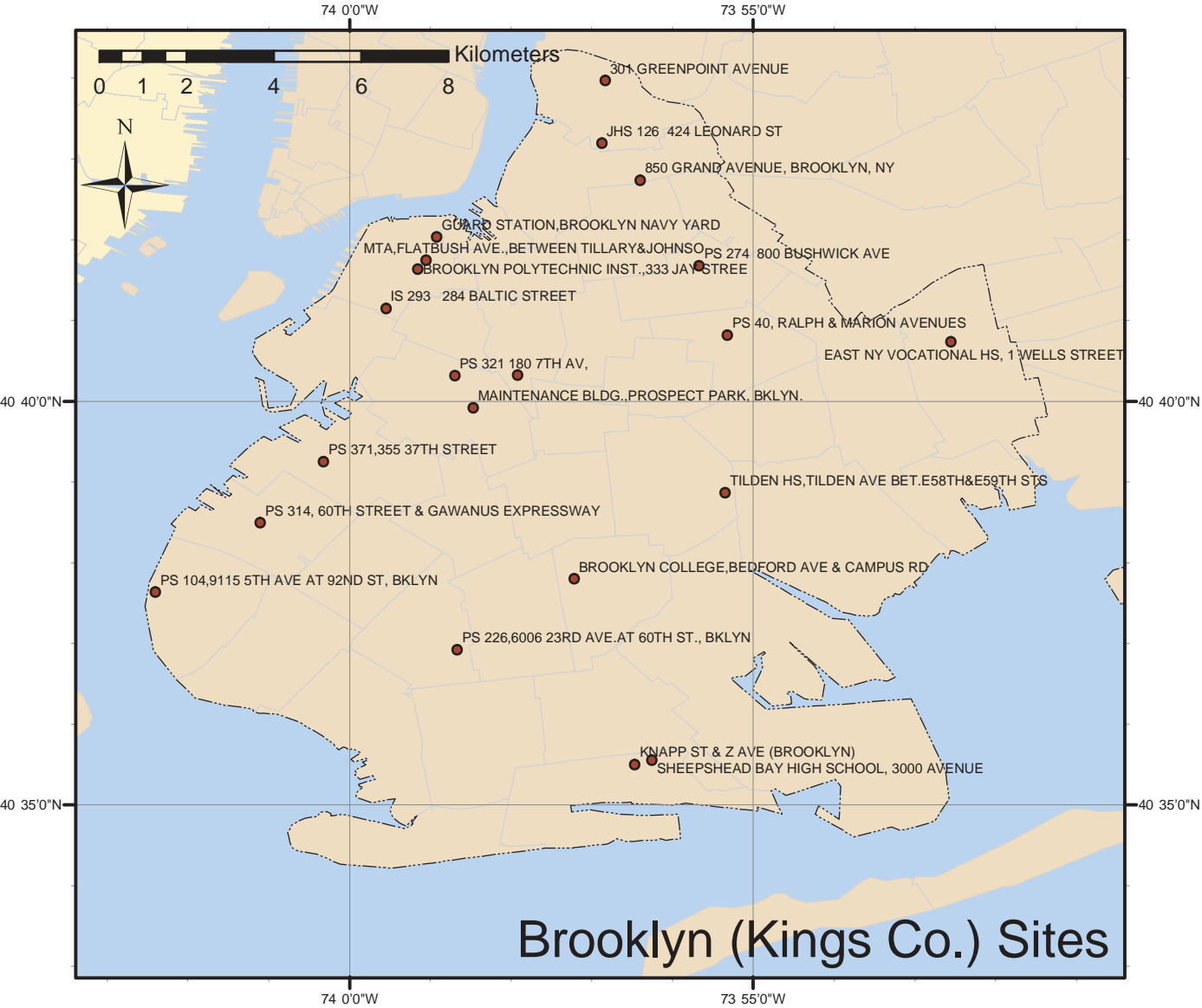


# Manhattan (New York Co.) Sites



## Manhattan (New York County), NY Sites

County	Street Address	Latitude	Longitude	Date Established
NEW YORK CO	HARLEM COURT HOUSE, 170 E. 121ST STREET	40.80	-73.93	1/1/1957
NEW YORK CO	CCNY, CONVENT AV.& 141ST STREET	40.82	-73.94	1/1/1967
NEW YORK CO	CENTRAL PK ARSENAL BLDG 5TH AVE & 64TH S	40.76	-73.97	1/1/1968
NEW YORK CO	MABEL DEAN HIGH SCH.ANNEX, 240 2ND AVE.	40.73	-73.98	1/1/1970
NEW YORK CO	CENTRAL PARK,BELVEDERE TOWER,79TH STREET	40.77	-73.97	1/1/1965
NEW YORK CO	HARLEM COURT HOUSE,170 EAST 121ST STREET	40.80	-73.93	1/1/1965
NEW YORK CO	WEST END 59TH STREET(QUEENSBORO)BRIDGE	40.76	-73.96	1/1/1965
NEW YORK CO	SHERATON WHITEHALL BLDG.,17 BATTERY PLAC	40.70	-74.01	1/1/1965
NEW YORK CO	PIER 42,MORTON STREET & HUDSON RIVER	40.73	-74.01	1/1/1969
NEW YORK CO	ROOSEVELT ISLAND	40.76	-73.94	1/1/1969
NEW YORK CO	CBS, 524 WEST 57TH STREET, MANHATTAN	40.76	-73.98	1/1/1965
NEW YORK CO	BELLEVUE HOSPITAL,27TH STREET &FDR DRIVE	40.73	-73.97	1/1/1983
NEW YORK CO	PS 59, 288 E. 57TH STREET, MANHATTAN	40.75	-73.96	7/6/1985
NEW YORK CO	STEINMAN HALL,CCNY,W 141ST ST.,CONVENT A	40.82	-73.95	1/1/1967
NEW YORK CO	POST OFFICE, 110 E.45TH ST.	40.75	-73.97	1/1/1967
NEW YORK CO	POST OFFICE, 110 E.45TH ST.	40.75	-73.97	1/1/1971
NEW YORK CO	POST OFFICE, 110 E.45TH ST.	40.75	-73.97	1/1/1969
NEW YORK CO	THE COOPER UNION, 51 ASTOR PLACE	40.72	-73.98	1/1/1973
NEW YORK CO	POST OFFICE,350 CANAL STREET	40.72	-74.00	1/1/1969
NEW YORK CO	ROOF,TWO WORLD TRADE CENTER	40.71	-74.01	1/1/1982
NEW YORK CO	HOME SAVINGS BANK, 34TH ST. & 7TH AVE.	40.75	-73.99	4/20/1986
NEW YORK CO	WATT STREET EAST OF 6TH AVE., 100 6TH AV	40.72	-74.00	9/1/1986
NEW YORK CO	MADISON AVE.STREET CANYON,47TH-48TH STS.	40.75	-73.97	1/10/1988
NEW YORK CO	PS59,228 EAST 57TH STREET	40.75	-73.96	9/23/1987
NEW YORK CO	SCHOOL IS 45, 2351 1ST AVENUE	40.79	-73.93	6/15/1981
NEW YORK CO	BLOOMINGDALES - 1000 THIRD AVE (59TH ST)	40.76	-73.96	6/23/1993
NEW YORK CO	ALEXANDERS'DEPT.STORE,59ST.BETW.3RD&LEX.	40.76	-73.96	1/1/1985
NEW YORK CO	225 E.34TH STREET;BTWN.2ND AND 3RD AVES.	40.74	-73.97	9/25/1990
NEW YORK CO	37TH STREET WEST OF SEVENTH AVENUE	40.75	-73.99	1/1/1996
NEW YORK CO	CANAL STREET AT BROADWAY	40.72	-74.00	12/1/1995
NEW YORK CO	1034 FIRST AVENUE	40.77	-73.98	8/1/1996
NEW YORK CO	IS 143 511 W 182ND STREET	40.84	-73.93	12/31/1999
NEW YORK CO	PS 64 600 E 6TH STREET	40.72	-73.98	12/31/1999
NEW YORK CO	365 WEST 125TH STREET	40.81	-73.95	10/1/2000
NEW YORK CO	ALBANY STREET AT WEST STREET	40.70	-74.01	10/30/2001
NEW YORK CO	1 PACE PLAZA	40.71	-74.00	9/24/2001
NEW YORK CO	199 CHAMBERS STREET	40.71	-74.01	9/24/2001
NEW YORK CO	BATTERY PARK	40.70	-74.01	9/24/2001
NEW YORK CO	PS 19 185 1ST AVENUE	40.73	-73.98	10/1/2001
NEW YORK CO	23 WALL STREET (AT BROAD)	40.70	-74.01	11/17/2001




# Brooklyn (Kings Co.) Sites

## Brooklyn (Kings County), NY Sites

County	Street Address	Latitude	Longitude	Date Established
KINGS CO	SHEEPSHEAD BAY HIGH SCHOOL, 3000 AVENUE	40.59	-73.93	1/1/1968
KINGS CO	301 GREENPOINT AVENUE	40.73	-73.94	1/1/1968
KINGS CO	PS 371,355 37TH STREET	40.65	-74.00	1/1/1968
KINGS CO	BKLYN PUBLIC LIBR. GR.ARMY PLZ.EASTRN PK	40.67	-73.96	1/1/1968
KINGS CO	PS 40, RALPH & MARION AVENUES	40.68	-73.92	1/1/1968
KINGS CO	EAST NY VOCATIONAL HS, 1 WELLS STREET	40.67	-73.87	1/1/1969
KINGS CO	BROOKLYN COLLEGE,BEDFORD AVE & CAMPUS RD	40.63	-73.95	1/1/1965
KINGS CO	BROOKLYN POLYTECHNIC INST.,333 JAY STREE	40.69	-73.98	1/1/1965
KINGS CO	PS 104,9115 5TH AVE AT 92ND ST, BKLYN	40.62	-74.04	1/1/1969
KINGS CO	TILDEN HS,TILDEN AVE BET.E58TH&E59TH STS	40.64	-73.92	1/1/1968
KINGS CO	GUARD STATION,BROOKLYN NAVY YARD	40.70	-73.98	1/1/1966
KINGS CO	PS 314, 60TH STREET & GAWANUS EXPRESSWAY	40.64	-74.01	12/25/1982
KINGS CO	PS 226,6006 23RD AVE.AT 60TH ST., BKLYN	40.61	-73.97	1/1/1973
KINGS CO	MTA,FLATBUSH AVE.,BETWEEN TILLARY&JOHNSO	40.69	-73.98	1/1/1984
KINGS CO	PS 321 180 7TH AV,	40.67	-73.97	1/1/1980
KINGS CO	MAINTENANCE BLDG.,PROSPECT PARK, BKLYN.	40.66	-73.97	1/1/1980
KINGS CO	850 GRAND AVENUE, BROOKLYN, NY	40.71	-73.94	1/1/1989
KINGS CO	PS 274 800 BUSHWICK AVE	40.69	-73.92	12/31/1999
KINGS CO	IS 293 284 BALTIC STREET	40.68	-73.99	10/1/2000
KINGS CO	JHS 126 424 LEONARD ST	40.71	-73.94	10/1/2000
KINGS CO	KNAPP ST & Z AVE (BROOKLYN)	40.59	-73.94	1/1/1973



# Queens County Sites



## Queens County, NY Sites

County	Street Address	Latitude	Longitude	Date Established
QUEENS CO	QUEENS COLLEGE, 65-20 KISSENA BOULEVARD	40.73	-73.81	1/1/1968
QUEENS CO	TALLMAN IS.WTP,127TH ST.& EAST RIVER	40.79	-73.83	1/1/1968
QUEENS CO	BAYSIDE HS, 32ND AVE,CORP KENNEDY BLVD,	40.77	-73.78	1/1/1968
QUEENS CO	VAN BUREN HS,HILLSIDE AVE & 231ST STREET	40.73	-73.74	1/1/1968
QUEENS CO	GROVER CLEVELAND HS, HIMROD ST&GRANDVIEW	40.71	-73.90	1/1/1968
QUEENS CO	FIREHOUSE,10-40 47TH AVE.,LONG IS.CITY	40.74	-73.95	1/1/1965
QUEENS CO	PS 207,88TH STREET & 159TH AVENUE	40.65	-73.84	1/1/1968
QUEENS CO	143-10 SPRINGFIELD BLVD.AT 144TH AVENUE	40.66	-73.75	1/1/1970
QUEENS CO	BOWERY BAY POLL. CTR.,41ST.& BERRIAN BLV	40.77	-73.89	1/1/1969
QUEENS CO	NYC DEPT.OF HEALTH, 34-33 JUNCTION BLVD.	40.75	-73.87	1/1/1968
QUEENS CO	PS 11, 56TH ST. & SKILLMAN AVENUE	40.74	-73.90	1/1/1968
QUEENS CO	QUEENSBOROHALL,120-55 QUEENS BOULEVARD	40.71	-73.83	1/1/1971
QUEENS CO	ANDREW JACKSON HS,FRANCIS LEWIS BL&116 A	40.69	-73.74	1/1/1968
QUEENS CO	106TH ST.&BEACH CHANNEL DR.,FAR ROCKAWAY	40.58	-73.83	1/1/1968
QUEENS CO	PS 112, 37TH AVENUE LONG ISLAND CITY	40.75	-73.93	8/1/1984
QUEENS CO	WOOLSEY POST OFFICE, 21-19 31ST STREET	40.77	-73.90	1/1/1980
QUEENS CO	STEINWAY POST OFFICE,4304 BROADWAY,QUEEN	40.76	-73.93	1/1/1980
QUEENS CO	PS29 125-10 23RD AVE	40.77	-73.84	7/1/1999
QUEENS CO	3115 140TH STREET	40.77	-73.82	4/1/2000
QUEENS CO	56TH AVE AT SPRINGFIELD BLVD	40.75	-73.75	8/1/1997
QUEENS CO	120-07 15TH AVE	40.78	-73.84	5/16/1998
QUEENS CO	PS 199 3920 48TH AVENUE	40.73	-73.92	12/31/1999
QUEENS CO	69-70 GRAND AV	40.72	-73.89	5/20/2000
QUEENS CO	14439 GRAVETT ROAD	40.73	-73.82	1/1/2001

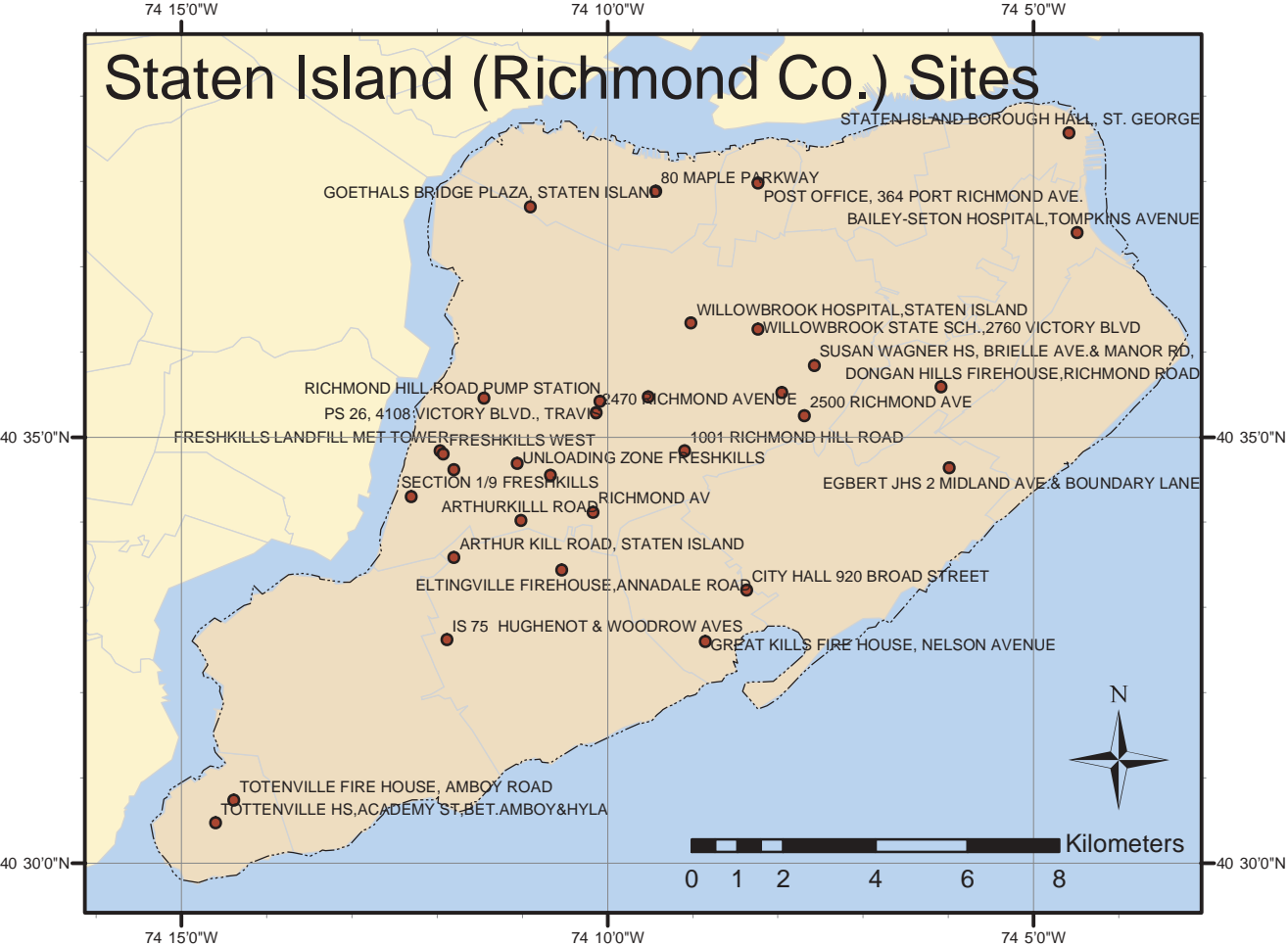
# Bronx County Sites



## Bronx County, NY Sites

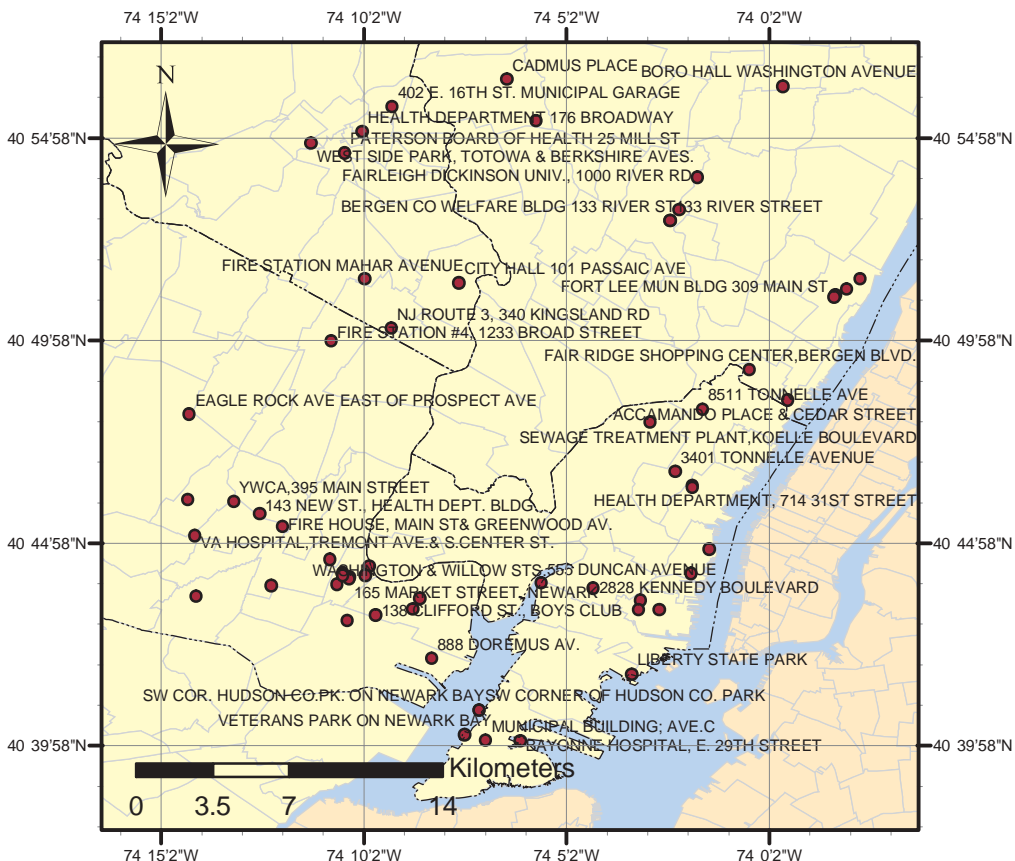
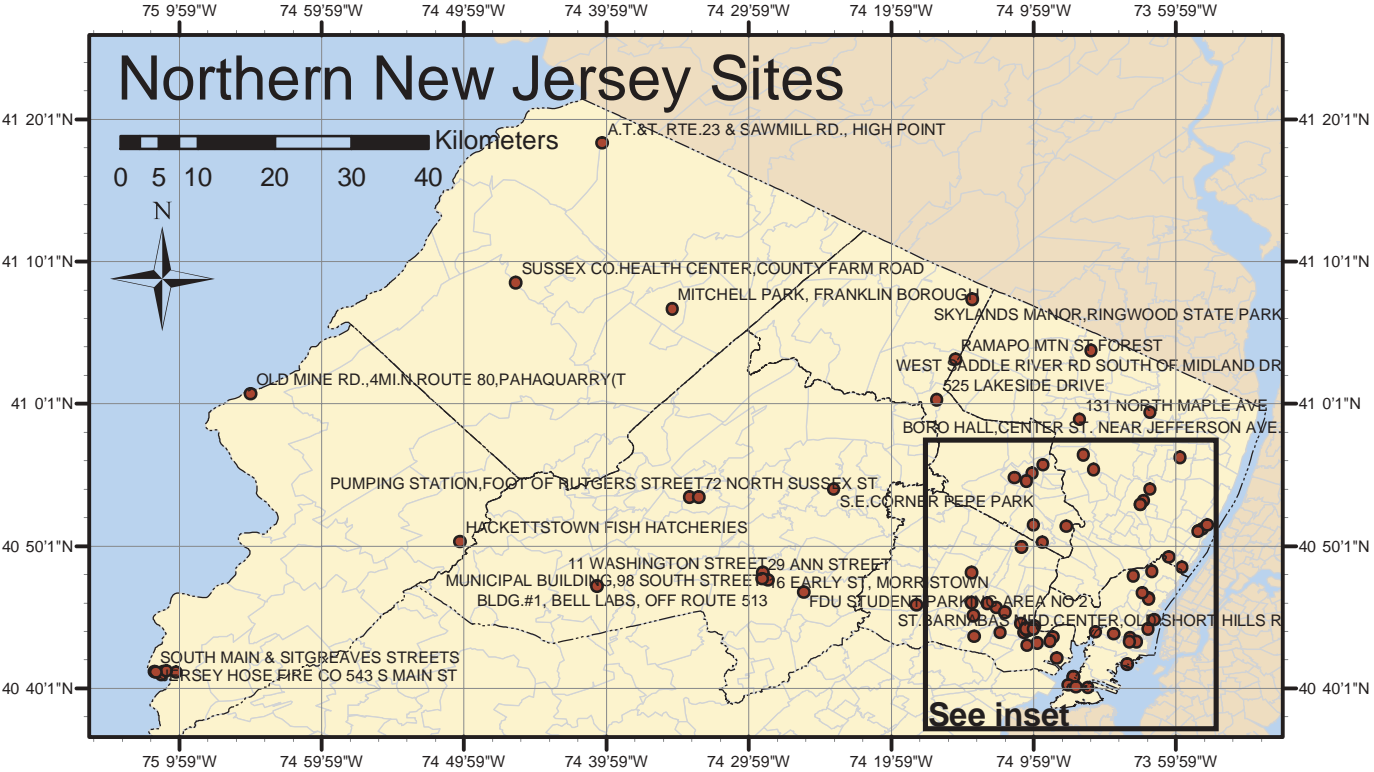
County	Street Address	Latitude	Longitude	Date Established
BRONX CO	MORRISANIA HEALTH CENTER,1309 FULTON AV.	40.83	-73.90	1/1/1968
BRONX CO	BRONX HS OF SCIENCE, 205 ST.&GOULDEN AVE	40.87	-73.89	1/1/1968
BRONX CO	FORT SCHUYLER ,USNMC RTC	40.80	-73.79	1/1/1968
BRONX CO	NY UNIV. (HGTS CAMPUS),1911 OSBORN PLACE	40.85	-73.91	1/1/1965
BRONX CO	333 E 135TH ST	41.46	-74.78	3/17/2000
BRONX CO	SAMUEL GOMPERS HS, 445 SOUTHERN BLVD	40.81	-73.90	1/1/1965
BRONX CO	CRIMINAL COURT,PART 5,1400WILLIAMSBRIDGE	40.84	-73.84	1/1/1968
BRONX CO	JHS 142,BAYCHESTER & SCHLIEFFELIN AVENUE	40.88	-73.84	1/1/1968
BRONX CO	P.S.111, BAYCHESTER AND CRAWFORD AVENUES	40.87	-73.84	1/1/1978
BRONX CO	IS 155, 470 JACKSON AV.	40.81	-73.91	1/1/1981
BRONX CO	PS 2 1363 FULTON AVENUE	40.83	-73.90	9/1/1981
BRONX CO	MORRISANIA CENTER, 1225-57 GERARD AVE.	40.83	-73.92	11/30/1989
BRONX CO	200TH STREET AND SOUTHERN BLVD	40.86	-73.88	5/10/1994
BRONX CO	E 156TH ST BET DAWSON AND KELLY	40.81	-73.90	8/24/1999
BRONX CO	IS 74 730 BRYANT AV	40.81	-73.88	2/1/2000
BRONX CO	333 EAST 135TH STREET	40.80	-73.92	3/17/2000

# Staten Island (Richmond Co.) Sites



## Staten Island (Richmond County), NY Sites

County	Street Address	Latitude	Longitude	Date Established
RICHMOND CO	CITY HALL 920 BROAD STREET	40.55	-74.13	1/1/1958
RICHMOND CO	WILLOWBROOK HOSPITAL, STATEN ISLAND	40.60	-74.15	1/1/1965
RICHMOND CO	GOETHALS BRIDGE PLAZA, STATEN ISLAND	40.62	-74.18	1/1/1968
RICHMOND CO	STATEN ISLAND BOROUGH HALL, ST. GEORGE	40.64	-74.07	1/1/1968
RICHMOND CO	FRESH KILLS SANITARY LANDFILL, MULDOON AV	40.57	-74.19	1/1/1968
RICHMOND CO	SEAVIEW HOSPITAL, 480 BRIELLE AVE., SI	40.59	-74.13	1/1/1968
RICHMOND CO	EGBERT JHS 2 MIDLAND AVE. & BOUNDARY LANE	40.57	-74.09	1/1/1968
RICHMOND CO	TOTTENVILLE HS, ACADEMY ST, BET. AMBOY & HYLA	40.50	-74.24	1/1/1968
RICHMOND CO	WILLOWBROOK STATE SCH., 2760 VICTORY BLVD	40.60	-74.13	1/1/1966
RICHMOND CO	POST OFFICE, 364 PORT RICHMOND AVE.	40.63	-74.13	1/1/1984
RICHMOND CO	PS 26, 4108 VICTORY BLVD., TRAVIS	40.59	-74.19	1/1/1977
RICHMOND CO	SUSAN WAGNER HS, BRIELLE AVE. & MANOR RD,	40.59	-74.12	1/1/1977
RICHMOND CO	ARTHUR KILL ROAD, STATEN ISLAND	40.55	-74.19	1/1/1985
RICHMOND CO	TOTENVILLE FIRE HOUSE, AMBOY ROAD	40.51	-74.23	5/1/1988
RICHMOND CO	GREAT KILLS FIRE HOUSE, NELSON AVENUE	40.54	-74.14	5/1/1988
RICHMOND CO	RICHMOND HILL ROAD PUMP STATION	40.59	-74.16	9/1/1988
RICHMOND CO	ELTINGVILLE FIREHOUSE, ANNADALE ROAD	40.55	-74.17	9/14/1987
RICHMOND CO	DONGAN HILLS FIREHOUSE, RICHMOND ROAD	40.59	-74.10	9/23/1987
RICHMOND CO	BAILEY-SETON HOSPITAL, TOMPKINS AVENUE	40.62	-74.07	7/5/1987
RICHMOND CO	2500 RICHMOND AVE	40.58	-74.12	10/1/1994
RICHMOND CO	IS 75 HUGHENOT & WOODROW AVES	40.54	-74.19	10/1/1994
RICHMOND CO	SECTION 1/9 FRESHKILLS	40.57	-74.20	10/1/1994
RICHMOND CO	COMPOSTING FACILITY FRESHKILLS	40.57	-74.17	10/1/1994
RICHMOND CO	FRESHKILLS LANDFILL MET TOWER	40.58	-74.19	10/1/1994
RICHMOND CO	UNLOADING ZONE FRESHKILLS	40.57	-74.18	10/1/1994
RICHMOND CO	ARTHUR KILL ROAD	40.56	-74.18	1/1/1994
RICHMOND CO	RICHMOND AV	40.56	-74.16	1/1/1994
RICHMOND CO	PS 69 144 KEATING PLACE	40.59	-74.15	10/1/1994
RICHMOND CO	FRESHKILLS WEST	40.57	-74.19	8/1/1999
RICHMOND CO	80 MAPLE PARKWAY	40.63	-74.15	1/1/2001
RICHMOND CO	2470 RICHMOND AVENUE	40.58	-74.16	6/1/2002
RICHMOND CO	1001 RICHMOND HILL ROAD	40.58	-74.15	6/1/2002



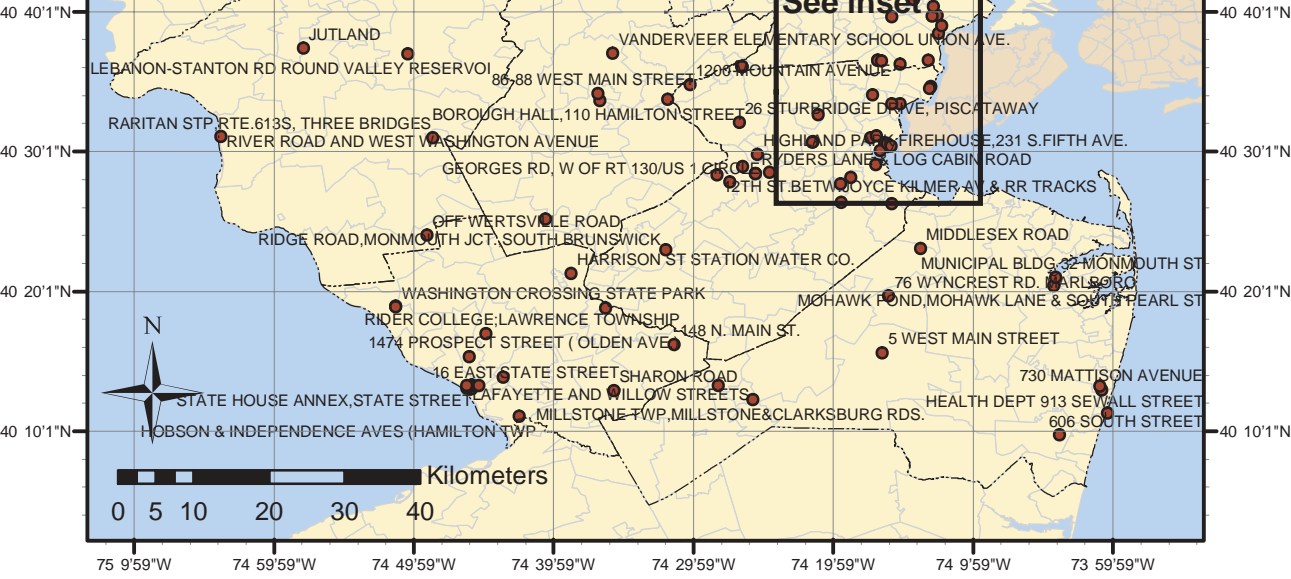
## Northern New Jersey Sites

County	Street Address	Latitude	Longitude	Date Established
BERGEN CO	ACCAMANDO PLACE & CEDAR STREET	40.80	-73.99	1/1/1983
BERGEN CO	CADMUS PLACE	40.94	-74.10	1/1/1971
BERGEN CO	FORT LEE LIBRARY,CENTER AVENUE	40.85	-73.97	1/23/1986
BERGEN CO	G.WASHINGTON BR.OVERPASS,LEMOINE AVE.	40.85	-73.96	12/9/1985
BERGEN CO	FAIRLEIGH DICKINSON UNIV., 1000 RIVER RD	40.90	-74.03	6/15/2000
BERGEN CO	BORO HALL WASHINGTON AVENUE	40.93	-73.99	1/1/1979
BERGEN CO	2180-2185 HUDSON TERRACE LINWOOD PARK	40.85	-73.96	1/1/1972
BERGEN CO	FOSCHINI PK 170 YDS E OF RIVER & E CAMDE	40.88	-74.03	1/1/1978
BERGEN CO	BROOKDALE PARK SYCAMORE AND TURNBRIDGE	40.92	-74.09	1/1/1972
BERGEN CO	BERGEN CO WELFARE BLDG 133 RIVER ST	40.88	-74.04	1/1/1968
BERGEN CO	FAIR RIDGE SHOPPING CENTER,BERGEN BLVD.	40.82	-74.00	1/1/1966
BERGEN CO	FORT LEE MUN BLDG 309 MAIN ST	40.85	-73.97	1/1/1968
BERGEN CO	133 RIVER STREET	40.88	-74.04	1/1/1968
BERGEN CO	131 NORTH MAPLE AVE	40.98	-74.11	1/1/1971
BERGEN CO	WEST SADDLE RIVER RD SOUTH OF MIDLAND DR	41.06	-74.09	1/1/1972
BERGEN CO	BORO HALL,CENTER ST. NEAR JEFFERSON AVE.	40.99	-74.03	1/1/1968
ESSEX CO	VA HOSPITAL,TREMONT AVE.& S.CENTER ST.	40.75	-74.23	1/1/1960
ESSEX CO	FIRE STATION #4, 1233 BROAD STREET	40.83	-74.18	1/1/1968
ESSEX CO	FACULTY MEMORIAL HALL NJ INST. TECHNOLOG	40.74	-74.18	1/1/1980
ESSEX CO	TRAILER,WASHINGTON & MARKET STREETS	40.73	-74.17	1/1/1968
ESSEX CO	WASHINGTON STREET AND BRANFORD PLACE	40.73	-74.17	1/1/1973
ESSEX CO	NORTHEAST CORNER OF MILITARY PARK	40.74	-74.16	1/1/1978
ESSEX CO	WASHINGTON & WILLOW STS.	40.73	-74.17	1/1/1975
ESSEX CO	888 DOREMUS AV.	40.70	-74.13	1/1/1980
ESSEX CO	138 CLIFFORD ST., BOYS CLUB	40.72	-74.16	3/23/1981
ESSEX CO	ST. CHARLES BETWEEN KOSSUTH & KAMERON ST	40.72	-74.14	1/1/1985
ESSEX CO	HUEBECK CO., AVENUE C AND WRIGHT STREET	40.71	-74.17	1/1/1984
ESSEX CO	165 MARKET STREET, NEWARK	40.73	-74.17	9/1/1989
ESSEX CO	SE CORNER BROAD & MARKET, NEWARK	40.73	-74.17	10/10/1993
ESSEX CO	MARY WILLIS CULTURAL CTR, 18TH AV,NEWARK	40.73	-74.20	4/21/1999
ESSEX CO	LEXINGTON & E. FERRY STS., NEWARK	40.72	-74.14	7/6/2001
ESSEX CO	ST.BARNABAS MED.CENTER,OLD SHORT HILLS R	40.76	-74.30	1/1/1968
ESSEX CO	143 NEW ST., HEALTH DEPT. BLDG.	40.76	-74.21	7/1/1968
ESSEX CO	FIRE HOUSE, MAIN ST& GREENWOOD AV.	40.75	-74.20	1/1/1980
ESSEX CO	IRVINGTON LIB CENTENNIAL SQ & CLINTON AV	40.72	-74.23	1/1/1968
ESSEX CO	WASHINGTON STREET AND BRANFORD PLACE	40.73	-74.17	1/1/1965
ESSEX CO	PARKING LOT,RAYMOND BLVD.& MCCARTER HWY.	40.73	-74.16	1/1/1966
ESSEX CO	YWCA,395 MAIN STREET	40.76	-74.22	1/1/1975
ESSEX CO	FIRE HEADQUARTERS,419 CENTRAL AVE.	40.76	-74.23	1/1/1968
ESSEX CO	EAGLE ROCK AVE EAST OF PROSPECT AVE	40.80	-74.23	1/1/1973
HUDSON CO	BAYONNE HOSPITAL, E. 29TH STREET	40.66	-74.10	1/1/1963
HUDSON CO	STEVENS INST. TECHNOLOGY;9TH ST.ENTRANCE	40.74	-74.02	1/1/1978
HUDSON CO	SW COR. HUDSON CO.PK. ON NEWARK BAY	40.68	-74.11	1/1/1966
HUDSON CO	SW CORNER OF HUDSON CO. PARK	40.68	-74.11	7/1/1966
HUDSON CO	VETERANS PARK ON NEWARK BAY	40.67	-74.12	1/1/1983
HUDSON CO	MUNICIPAL BUILDING; AVE.C	40.66	-74.11	4/29/1983
HUDSON CO	CITY HALL 92-94 WASHINGTON ST	40.73	-74.03	1/1/1968
HUDSON CO	2828 KENNEDY BOULEVARD	40.73	-74.07	1/1/1970
HUDSON CO	355 NEWARK AVE,CONSOLIDATED FIRE HOUSE	40.72	-74.05	1/1/1967
HUDSON CO	555 DUNCAN AVENUE	40.73	-74.09	1/1/1968
HUDSON CO	ERIE &BAY STS., PUBLIC SAFETY BLDG.	40.72	-74.04	12/1/1978
HUDSON CO	LIBERTY STATE PARK	40.69	-74.05	1/1/1980
HUDSON CO	MEDICAL CENTER GARAGE BLDG CORNEILSON AV	40.72	-74.05	1/1/1957
HUDSON CO	HEALTH DEPARTMENT, 714 31ST STREET	40.77	-74.03	1/1/1983
HUDSON CO	SEWAGE TREATMENT PLANT,KOELLE BOULEVARD	40.79	-74.04	6/8/1972
HUDSON CO	FIRE STATION,CENTRAL AVE. & 29TH ST.	40.77	-74.03	1/1/1967
HUDSON CO	3401 TONNELLE AVENUE	40.77	-74.03	11/6/1991
HUDSON CO	8511 TONNELLE AVE	40.80	-74.02	11/9/2001
MORRIS CO	S.E.CORNER PEPE PARK	40.90	-74.40	1/1/1980

MORRIS CO	PUMPING STATION,FOOT OF RUTGERS STREET	40.89	-74.56	1/1/1972
MORRIS CO	11 WASHINGTON STREET	40.79	-74.48	1/1/1973
MORRIS CO	16 EARLY ST, MORRISTOWN	40.80	-74.48	5/30/1999
MORRIS CO	72 NORTH SUSSEX ST	40.89	-74.55	1/1/1968
MORRIS CO	MUNICIPAL BUILDING,98 SOUTH STREET	40.79	-74.47	1/1/1968
MORRIS CO	FDU STUDENT PARKING AREA NO 2	40.77	-74.43	1/1/1972
MORRIS CO	BLDG.#1, BELL LABS, OFF ROUTE 513	40.78	-74.67	1/1/1978
MORRIS CO	29 ANN STREET	40.79	-74.48	1/1/1970
PASSAIC CO	FIRE STATION MAHAR AVENUE	40.85	-74.16	1/1/1968
PASSAIC CO	NJ ROUTE 3, 340 KINGSLAND RD	40.83	-74.15	9/26/1982
PASSAIC CO	402 E. 16TH ST. MUNICIPAL GARAGE	40.92	-74.15	1/1/1970
PASSAIC CO	WEST SIDE PARK, TOTOWA & BERKSHIRE AVES.	40.91	-74.18	1/1/1978
PASSAIC CO	HEALTH DEPARTMENT 176 BROADWAY	40.91	-74.16	1/1/1978
PASSAIC CO	CITY HALL 101 PASSAIC AVE	40.85	-74.12	1/1/1968
PASSAIC CO	SKYLANDS MANOR,RINGWOOD STATE PARK	41.12	-74.23	4/1/1977
PASSAIC CO	PATERSON BOARD OF HEALTH 25 MILL ST	40.91	-74.17	1/1/1963
PASSAIC CO	525 LAKESIDE DRIVE	41.00	-74.27	1/1/1979
PASSAIC CO	RAMAPO MTN ST FOREST	41.05	-74.25	6/5/1998
SUSSEX CO	MITCHELL PARK, FRANKLIN BOROUGH	41.11	-74.58	1/1/1979
SUSSEX CO	A.T.&T. RTE.23 & SAWMILL RD., HIGH POINT	41.30	-74.67	1/1/1978
SUSSEX CO	SUSSEX CO.HEALTH CENTER,COUNTY FARM ROAD	41.14	-74.77	1/1/1973
WARREN CO	HACKETTSTOWN FISH HATCHERIES	40.83	-74.83	1/1/1978
WARREN CO	SOUTH MAIN & SITGREAVES STREETS	40.68	-75.19	1/1/1970
WARREN CO	MEYNER ROAD,NORTHWEST CORNER WALTERS PAR	40.68	-75.18	1/1/1972
WARREN CO	BEERS PUBLIC SCHOOL 582 S. MAIN ST.	40.68	-75.18	1/1/1976
WARREN CO	MEYNER RD, WALTERS PARK, PHILLIPSBURG	40.68	-75.17	8/4/1992
WARREN CO	PBURG MUNICIPAL BLDG, 675 CORLISS AVE	40.68	-75.18	8/10/1999
WARREN CO	JERSEY HOSE FIRE CO 543 S MAIN ST	40.68	-75.19	1/1/1971
WARREN CO	OLD MINE RD.,4MI.N.ROUTE 80,PAHAQUARRY(T	41.01	-75.08	1/1/1972

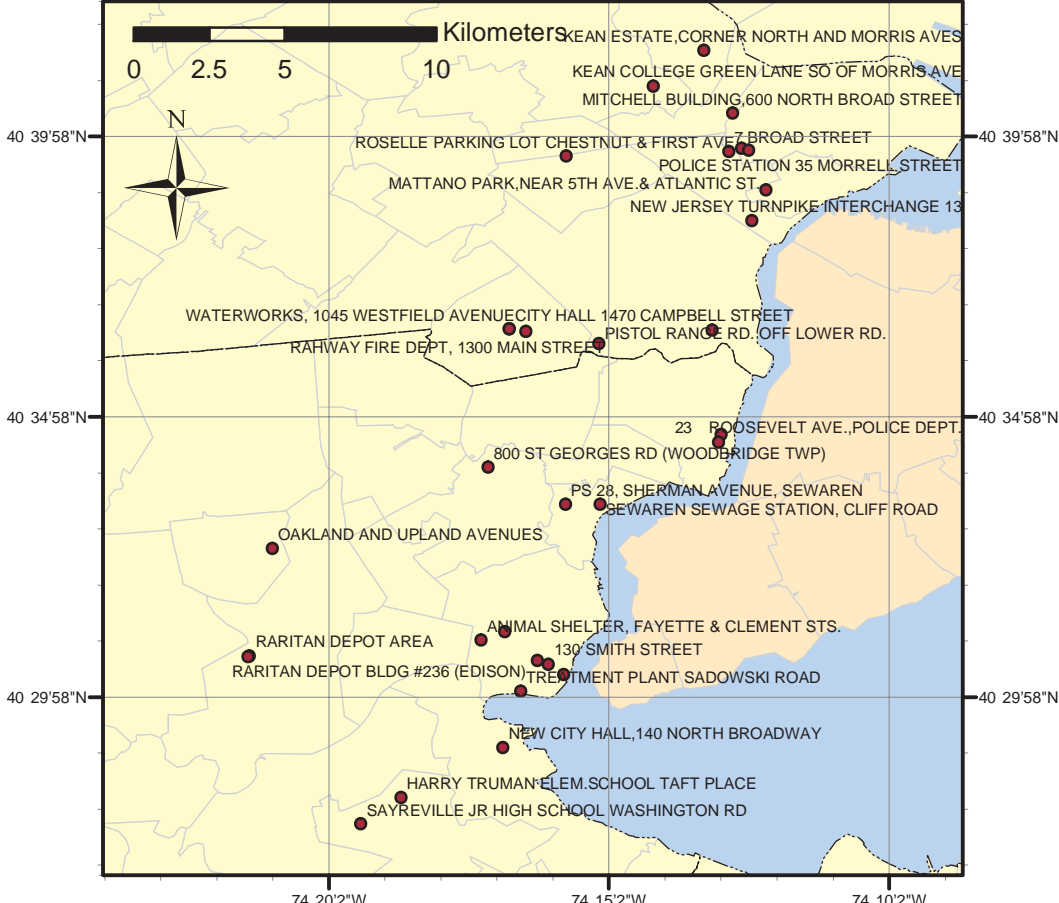
75 9'59"W 74 59'59"W 74 49'59"W 74 39'59"W 74 29'59"W 74 19'59"W 74 9'59"W 73 59'59"W

# Central New Jersey Sites



75 9'59"W 74 59'59"W 74 49'59"W 74 39'59"W 74 29'59"W 74 19'59"W 74 9'59"W 73 59'59"W

74 20'2"W 74 15'2"W 74 10'2"W

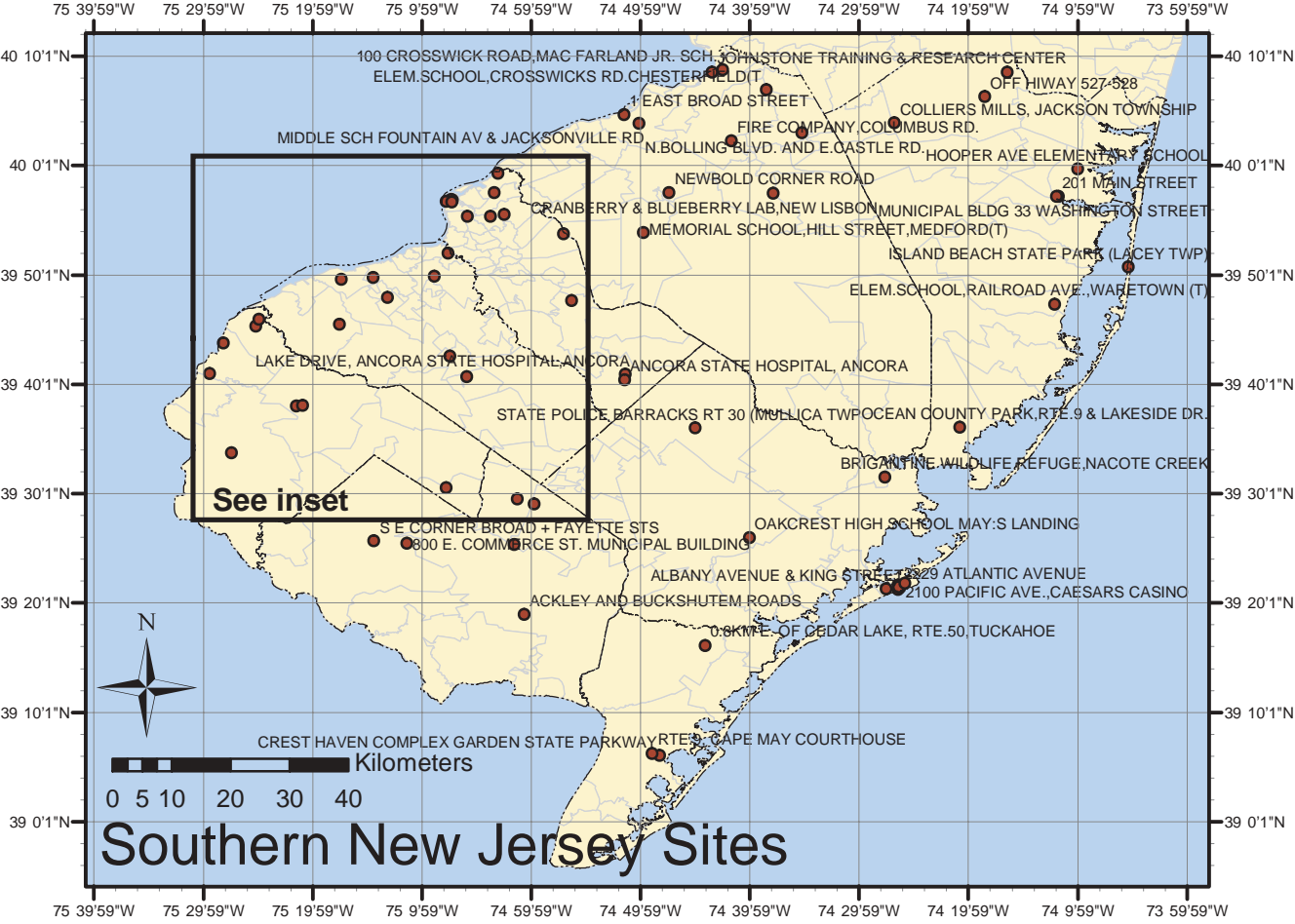


74 20'2"W 74 15'2"W 74 10'2"W

## Central New Jersey Sites

County	Street Address	Latitude	Longitude	Date Established
HUNTERDON CO	RARITAN STP,RTE.613S, THREE BRIDGES	40.51	-74.81	1/1/1980
HUNTERDON CO	LEBANON-STANTON RD ROUND VALLEY RESERVOI	40.61	-74.84	1/1/1972
HUNTERDON CO	RIVER ROAD AND WEST WASHINGTON AVENUE	40.51	-75.06	1/1/1979
HUNTERDON CO	OFF WERTSVILLE ROAD	40.40	-74.81	1/1/1978
HUNTERDON CO	JUTLAND	40.62	-74.96	1/1/1964
MERCER CO	MUNICIPAL BLDG 2090 GREENWOOD AVE TRENTO	40.23	-74.72	1/1/1963
MERCER CO	GROVERS MILL (WEST WINDSOR TWP)	40.31	-74.60	1/1/1972
MERCER CO	HOBSON & INDEPENDENCE AVES (HAMILTON TWP	40.18	-74.70	1/1/1972
MERCER CO	SHARON ROAD	40.21	-74.59	1/1/1979
MERCER CO	RIDER COLLEGE;LAWRENCE TOWNSHIP	40.28	-74.74	6/1/1981
MERCER CO	NORTH BROAD AND HANOVER STREETS	40.22	-74.76	1/1/1984
MERCER CO	1474 PROSPECT STREET ( OLDEN AVE.)	40.25	-74.76	1/1/1981
MERCER CO	120 ACADEMY STREET, TRENTON PUBLIC LIBR.	40.22	-74.76	9/1/1982
MERCER CO	SOUTH BROAD AND FACTORY STREETS	40.21	-74.76	1/1/1983
MERCER CO	148 N. MAIN ST.	40.27	-74.52	1/1/1980
MERCER CO	16 EAST STATE STREET	40.22	-74.76	1/1/1970
MERCER CO	LAFAYETTE AND WILLOW STREETS	40.21	-74.76	1/1/1978
MERCER CO	YMCA,TWO SOUTH CLINTON AVENUE	40.22	-74.75	3/10/1981
MERCER CO	HOPEWELL TWP,PENNINGTON-TITUSVILLE RD	40.31	-74.85	1/1/1972
MERCER CO	HARRISON ST STATION WATER CO.	40.35	-74.64	1/1/1965
MERCER CO	STATE HOUSE ANNEX,STATE STREET	40.22	-74.76	1/1/1962
MERCER CO	WASHINGTON CROSSING STATE PARK	40.31	-74.85	1/1/1989
MIDDLESEX CO	SEWAGE TREATMENT PLANT, 339 ROOSEVELT AV	40.57	-74.21	2/5/1967
MIDDLESEX CO	OAKLAND AND UPLAND AVENUES	40.54	-74.35	1/1/1972
MIDDLESEX CO	RIDGE ROAD,MONMOUTH JCT.,SOUTH BRUNSWICK	40.38	-74.53	1/1/1972
MIDDLESEX CO	800 ST GEORGES RD (WOODBRIDGE TWP)	40.56	-74.28	1/1/1970
MIDDLESEX CO	SEWAREN SEWAGE STATION, CLIFF ROAD	40.55	-74.25	9/12/1972
MIDDLESEX CO	RYDERS LANE & LOG CABIN ROAD	40.47	-74.42	1/1/1981
MIDDLESEX CO	TURNPIKE AUTHORITY BLDG, EAST BRUNSWICK	40.47	-74.40	7/26/1987
MIDDLESEX CO	PS 28, SHERMAN AVENUE, SEWAREN	40.55	-74.26	12/1/1987
MIDDLESEX CO	26 STURBRIDGE DRIVE, PISCATAWAY	40.53	-74.44	11/1/1987
MIDDLESEX CO	HIGHLAND PARK FIREHOUSE,231 S.FIFTH AVE.	40.49	-74.42	11/1/1988
MIDDLESEX CO	R.U. VEG RESEARCH FARM 3,RYDERS LN, NEWB	40.47	-74.42	10/1/1994
MIDDLESEX CO	RARITAN DEPOT AREA	40.51	-74.35	1/1/1968
MIDDLESEX CO	CHEESEQUAKE STATE PARK (MADISON TWP)	40.43	-74.26	1/1/1972
MIDDLESEX CO	12TH ST.BETW.JOYCE KILMER AV.& RR TRACKS	40.47	-74.47	7/23/1983
MIDDLESEX CO	POST OFFICE 205 JEFFERSON STREET	40.51	-74.27	4/6/1975
MIDDLESEX CO	ANIMAL SHELTER, FAYETTE & CLEMENT STS.	40.51	-74.28	1/1/1980
MIDDLESEX CO	TREATMENT PLANT SADOWSKI ROAD	40.50	-74.27	8/23/1985
MIDDLESEX CO	1200 MOUNTAIN AVENUE	40.57	-74.50	1/1/1973
MIDDLESEX CO	COOK COLLEGE,MET.BLDG., NICHOL AVENUE	40.48	-74.44	1/1/1979
MIDDLESEX CO	130 SMITH STREET	40.50	-74.26	1/1/1970
MIDDLESEX CO	RARITAN DEPOT BLDG #236 (EDISON)	40.51	-74.35	1/1/1966
MIDDLESEX CO	PERTH AMBOY HOSPITAL,530 NEW BRUNSWICK A	40.51	-74.28	1/1/1966
MIDDLESEX CO	HARRY TRUMAN ELEM.SCHOOL TAFT PLACE	40.46	-74.31	1/1/1980
MIDDLESEX CO	23 ROOSEVELT AVE.,POLICE DEPT.	40.57	-74.21	1/1/1968
MIDDLESEX CO	WTP,BORDENTOWN AVE & OLD WATER WORKS RD	40.43	-74.32	1/1/1972
MIDDLESEX CO	HEALTH DEPARTMENT 260 HIGH STREET	40.50	-74.26	1/1/1965
MIDDLESEX CO	SAYREVILLE JR HIGH SCHOOL WASHINGTON RD	40.46	-74.32	1/1/1968
MIDDLESEX CO	NEW CITY HALL,140 NORTH BROADWAY	40.48	-74.28	1/1/1970
MIDDLESEX CO	GEORGES RD, W OF RT 130/US 1 CIRCLE	40.46	-74.45	3/17/1997
MONMOUTH CO	730 MATTISON AVENUE	40.21	-74.01	1/1/1970
MONMOUTH CO	HEALTH DEPT 913 SEWALL STREET	40.22	-74.01	1/1/1968
MONMOUTH CO	76 WYNCREST RD. MARLBORO	40.32	-74.26	1/1/1980
MONMOUTH CO	MONMOUTH COLLEGE, WEST LONG BRANCH	40.18	-74.00	5/13/1989
MONMOUTH CO	606 SOUTH STREET	40.16	-74.06	1/1/1972
MONMOUTH CO	MILLSTONE TWP,MILLSTONE&CLARKSBURG RDS.	40.20	-74.42	1/1/1972
MONMOUTH CO	5 WEST MAIN STREET	40.26	-74.27	1/1/1970
MONMOUTH CO	MOHAWK POND,MOHAWK LANE & SOUTH PEARL ST	40.34	-74.07	1/1/1972

MONMOUTH CO	MIDDLESEX ROAD	40.38	-74.22	1/1/1971
MONMOUTH CO	WTP, OSCAR DRIVE & WATER WORKS ROAD	40.22	-74.47	1/1/1968
MONMOUTH CO	MUNICIPAL BLDG 32 MONMOUTH ST	40.34	-74.06	1/1/1968
SOMERSET CO	BOROUGH HALL, 110 HAMILTON STREET	40.56	-74.53	1/1/1968
SOMERSET CO	CIVIL DEFENSE HEADQUARTERS 5TH ST	40.56	-74.61	1/1/1968
SOMERSET CO	VANDERVEER ELEMENTARY SCHOOL UNION AVE.	40.61	-74.59	1/1/1979
SOMERSET CO	WEST THIRD AND BERGEN STREETS	40.60	-74.44	1/1/1980
SOMERSET CO	BURNT HILL RD & ORCHARD RD (SKILLMAN)	40.41	-74.67	1/1/1973
SOMERSET CO	86-88 WEST MAIN STREET	40.56	-74.61	1/1/1970
UNION CO	JEFFERSON HIGH SCHOOL, 12 E. SCOTT STREET	40.66	-74.21	1/1/1958
UNION CO	POLICE STATION 35 MORRELL STREET	40.66	-74.20	1/1/1966
UNION CO	7 BROAD STREET	40.66	-74.21	1/1/1970
UNION CO	NEW JERSEY TURNPIKE INTERCHANGE 13	40.64	-74.20	1/1/1972
UNION CO	KEAN ESTATE, CORNER NORTH AND MORRIS AVES	40.69	-74.22	1/1/1971
UNION CO	MITCHELL BUILDING, 600 NORTH BROAD STREET	40.67	-74.21	5/24/1983
UNION CO	MATTANO PARK, NEAR 5TH AVE. & ATLANTIC ST.	40.65	-74.20	6/14/1988
UNION CO	40 ROCK AVE (NJ "PLA2")	40.60	-74.44	2/16/1995
UNION CO	LINDEN ROSELLE SA, 5001 SOUTH WOOD STREET	40.60	-74.21	1/1/1968
UNION CO	PISTOL RANGE RD. OFF LOWER RD.	40.60	-74.25	1/1/1980
UNION CO	CITY HALL 1470 CAMPBELL STREET	40.60	-74.28	1/1/1970
UNION CO	WATERWORKS, 1045 WESTFIELD AVENUE	40.60	-74.28	1/1/1975
UNION CO	RAHWAY FIRE DEPT, 1300 MAIN STREET	40.60	-74.27	12/11/1999
UNION CO	ROSELLE PARKING LOT CHESTNUT & FIRST AVE	40.66	-74.26	1/1/1966
UNION CO	KEAN COLLEGE GREEN LANE SO OF MORRIS AVE	40.68	-74.23	1/1/1973
UNION CO	WEST THIRD AND BERGEN STREETS	40.60	-74.44	5/1/1980



## Southern New Jersey Sites

County	Street Address	Latitude	Longitude	Date Established
ATLANTIC CO	OAKCREST HIGH SCHOOL MAY:S LANDING	39.43	-74.66	1/1/1966
ATLANTIC CO	2229 ATLANTIC AVENUE	39.35	-74.43	1/1/1970
ATLANTIC CO	ALBANY AVENUE & KING STREET	39.35	-74.45	1/1/1978
ATLANTIC CO	STATE POLICE BARRACKS RT 30 (MULLICA TWP	39.60	-74.74	1/1/1972
ATLANTIC CO	BRIGANTINE WILDLIFE REFUGE,NACOTE CREEK	39.52	-74.45	1/1/1979
ATLANTIC CO	CONVENTION HALL,BOARDWALK&MISSISSIPPI AV	39.35	-74.44	1/1/1958
ATLANTIC CO	2100 PACIFIC AVE.,CAESARS CASINO	39.35	-74.43	10/3/1990
ATLANTIC CO	CORNER NORTH MISSOURI AND BALTIC AVENUES	39.36	-74.44	4/1/1985
ATLANTIC CO	TRUMP PLAZA LOT BETW MISS & MISSOURI AV	39.35	-74.43	3/29/1997
ATLANTIC CO	1433 BACHARACH BLVD ATLANTIC CITY	39.36	-74.42	7/27/2001
BURLINGTON CO	100 CROSSWICK ROAD,MAC FARLAND JR. SCH.	40.14	-74.70	1/1/1982
BURLINGTON CO	MEMORIAL SCHOOL,HILL STREET,MEDFORD(T)	39.89	-74.82	1/1/1972
BURLINGTON CO	ELEM.SCHOOL,CROSSWICKS RD.CHESTERFIELD(T)	40.11	-74.64	1/1/1972
BURLINGTON CO	MIDDLE SCH FOUNTAIN AV & JACKSONVILLE RD	40.06	-74.83	1/1/1972
BURLINGTON CO	FIRE COMPANY,COLUMBUS RD.	40.03	-74.69	1/1/1972
BURLINGTON CO	NEWBOLD CORNER ROAD	39.95	-74.78	1/1/1979
BURLINGTON CO	JOHNSTONE TRAINING & RESEARCH CENTER	40.14	-74.72	1/1/1981
BURLINGTON CO	1 EAST BROAD STREET	40.07	-74.85	1/1/1970
BURLINGTON CO	CRANBERRY & BLUEBERRY LAB,NEW LISBON	39.95	-74.63	1/1/1965
BURLINGTON CO	N.BOLLING BLVD. AND E.CASTLE RD.	40.05	-74.58	1/1/1980
CAMDEN CO	FIRE STA HDQ 3RD AND ARCH STREET	39.94	-75.12	1/1/1957
CAMDEN CO	COPEWOOD E. DAVIS STS; TRAILER	39.92	-75.09	1/1/1968
CAMDEN CO	210 N 6TH STREET	39.94	-75.11	1/1/1970
CAMDEN CO	LIBRARY,RUTGERS UNIV., NORTH FOURTH ST.	39.94	-75.12	1/1/1979
CAMDEN CO	RIVERVIEW TOWERS, 130 MICKLE BOULEVARD	39.94	-75.12	2/1/1980
CAMDEN CO	CITY HALL, MARKET AND SIXTH STREETS	39.94	-75.12	12/26/1980
CAMDEN CO	LAKE DRIVE, ANCORA STATE HOSPITAL,ANCORA	39.68	-74.85	1/1/1970
CAMDEN CO	ANCORA STATE HOSPITAL, ANCORA	39.67	-74.85	1/1/1966
CAMDEN CO	J KANE NURSY 2102 MARLTON PK(CHERRY HILL	39.89	-74.95	1/1/1965
CAMDEN CO	BERLIN TWP,COUNTY PARK, PARK AVENUE	39.79	-74.93	1/1/1972
CAMDEN CO	MUNICIPAL BLDG.820 MERCER AVE.	39.92	-75.04	1/1/1974
CAMDEN CO	PENNSAUKEN TWP; MORRIS-DELAIR WTP	39.98	-75.04	9/1/1983
CAMDEN CO	SOUTH PARK DRIVE AND SHADY LANE	39.92	-75.06	1/1/1974
CAMDEN CO	6012 UPSAL ST.-ROUTE 130S & HILLCREST AV	39.95	-75.05	4/18/1984
CAPE MAY CO	CREST HAVEN COMPLEX GARDEN STATE PARKWAY	39.10	-74.80	1/1/1972
CAPE MAY CO	0.8KM E. OF CEDAR LAKE, RTE.50,TUCKAHOE	39.26	-74.73	1/1/1972
CAPE MAY CO	RTE.9, CAPE MAY COURTHOUSE	39.10	-74.81	1/1/1980
CUMBERLAND CO	S E CORNER BROAD + FAYETTE STS	39.42	-75.23	1/1/1965
CUMBERLAND CO	800 E. COMMERCE ST. MUNICIPAL BUILDING	39.42	-75.18	1/1/1978
CUMBERLAND CO	LINCOLN AVE.&HIGHWAY 55,NE OF MILLVILLE	39.42	-75.02	1/1/1983
CUMBERLAND CO	ACKLEY AND BUCKSHUTEM ROADS	39.31	-75.01	1/1/1978
CUMBERLAND CO	1676 E. LANDIS AVENUE	39.48	-74.99	1/1/1978
CUMBERLAND CO	519 PARK DRIVE	39.49	-75.02	1/1/1978
GLOUCESTER CO	COUNTY OFFICE BUILDING ROUTE 47	39.67	-75.09	1/1/1973
GLOUCESTER CO	CLARKSBORO,SHADY LANE REST HOME	39.79	-75.21	1/1/1981
GLOUCESTER CO	HIGH AND DUNCAN STREETS	39.86	-75.12	6/9/1989
GLOUCESTER CO	MOSS HART HALL GLASSBORO STATE COLLEGE	39.70	-75.12	1/1/1964
GLOUCESTER CO	KINGS HWY RT 551 (WOOLWICH TWP)	39.75	-75.29	1/1/1973
GLOUCESTER CO	1400 SOUTH DELAWARE STREET	39.82	-75.24	1/1/1970
GLOUCESTER CO	EAST BARBER AVENUE AND LAKE DRIVE	39.83	-75.14	1/1/1973
GLOUCESTER CO	GIBBSTOWN MUNICIPAL BLDG, 5 WALNUT ST.	39.82	-75.28	9/3/1999
OCEAN CO	ELEM.SCHOOL,RAILROAD AVE.,WARETOWN (T)	39.78	-74.20	1/1/1972
OCEAN CO	ISLAND BEACH STATE PARK (LACEY TWP)	39.84	-74.08	1/1/1972
OCEAN CO	RALPH PLACE NEAR MARK PLACE,JACKSON (T)	40.14	-74.27	1/1/1972
OCEAN CO	OFF HIWAY 527-528	40.10	-74.30	1/1/1979
OCEAN CO	COLLIERS MILLS, JACKSON TOWNSHIP	40.06	-74.44	1/1/1985
OCEAN CO	OCEAN COUNTY PARK,RTE.9 & LAKESIDE DR.	39.60	-74.34	1/1/1972
OCEAN CO	MUNICIPAL BLDG 33 WASHINGTON STREET	39.95	-74.19	1/1/1971
OCEAN CO	201 MAIN STREET	39.95	-74.19	1/1/1970

OCEAN CO	HOOPER AVE ELEMENTARY SCHOOL	39.99	-74.16	2/11/1999
SALEM CO	BORO HALL, STATE & WEST MAIN STS.	39.72	-75.46	1/1/1970
SALEM CO	PENNSGROVE & PEDRICKTOWN ROADS	39.75	-75.41	1/1/1978
SALEM CO	RAILROAD AVENUE	39.76	-75.41	1/1/1978
SALEM CO	CHESTER STREET, NEAR RT. 130, DEEPWATER	39.68	-75.49	1/1/1985
SALEM CO	520 GRIEVES PARKWAY AND ROUTE 49	39.56	-75.45	1/1/1978
SALEM CO	ROUTE 540 AND PARVIN MILL ROAD	39.50	-75.12	1/1/1978
SALEM CO	CHENEY RD. & ROUTE 45; PILESGROVE (T)	39.63	-75.35	1/1/1973
SALEM CO	395 CEMETARY ROAD	39.63	-75.34	1/1/1978